

CITY OF NELSON
Composite Map
City Expansion
by Years

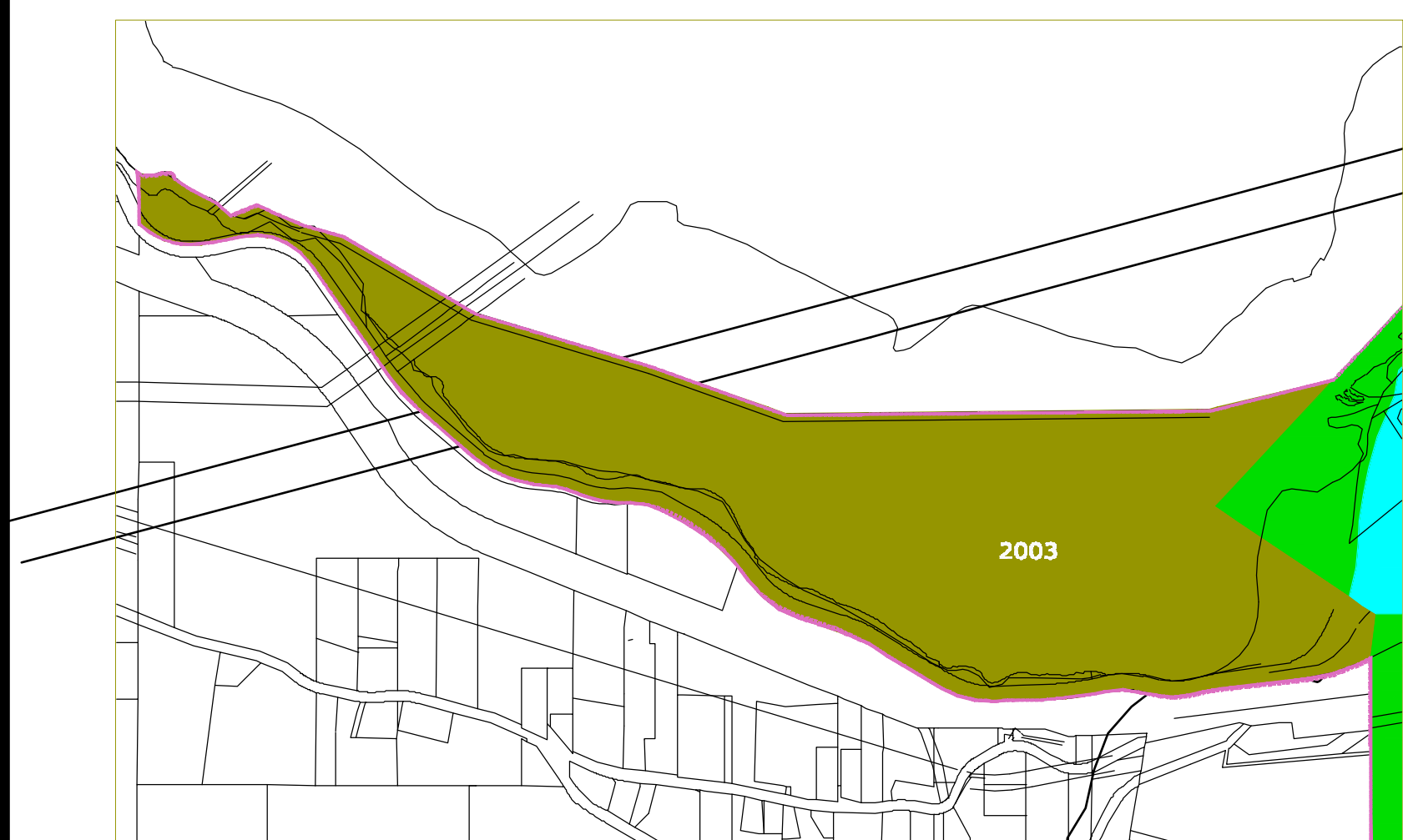
Legend

Description of Property

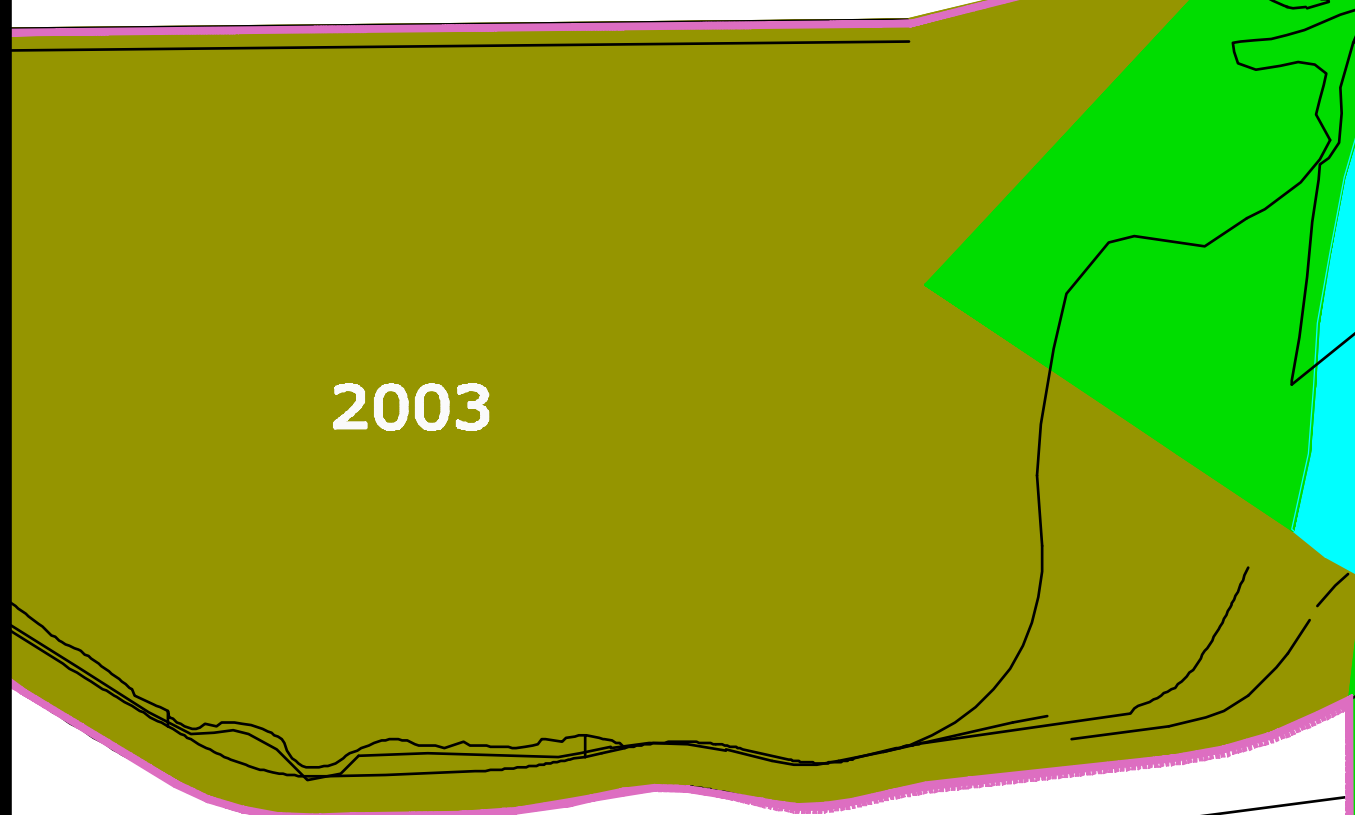
- District Lot Boundary
- Municipal Boundary 2007
- District Lot 95 Surveyed 1888
- Surveyed Lots 1888 (Original Government Townsite)
- Surveyed Lots 1889
- Surveyed Lots 1890
- District Lot 150 Surveyed 1890 (HOOVER Addition)
- District Lot 96 Surveyed 1891 (HUME Addition)
- Part of District Lot 96 incorporated into City
- District Lot 58A Surveyed 1888 (ANDERSON)
- City Expansion 1961: Parts of D.L.s 304, 182, 96, 183 & 97
- City Expansion 1974
- City Expansion 1975
- North Shore Expansion 1991
- Rosemont Expansion 1991
- Rosemont Expansion 1992
- North Shore Expansion 1993
- Blewett & West Nelson Expansion 2003
- Perrier Lane Expansion 2007

Date Incorporated into City of Nelson

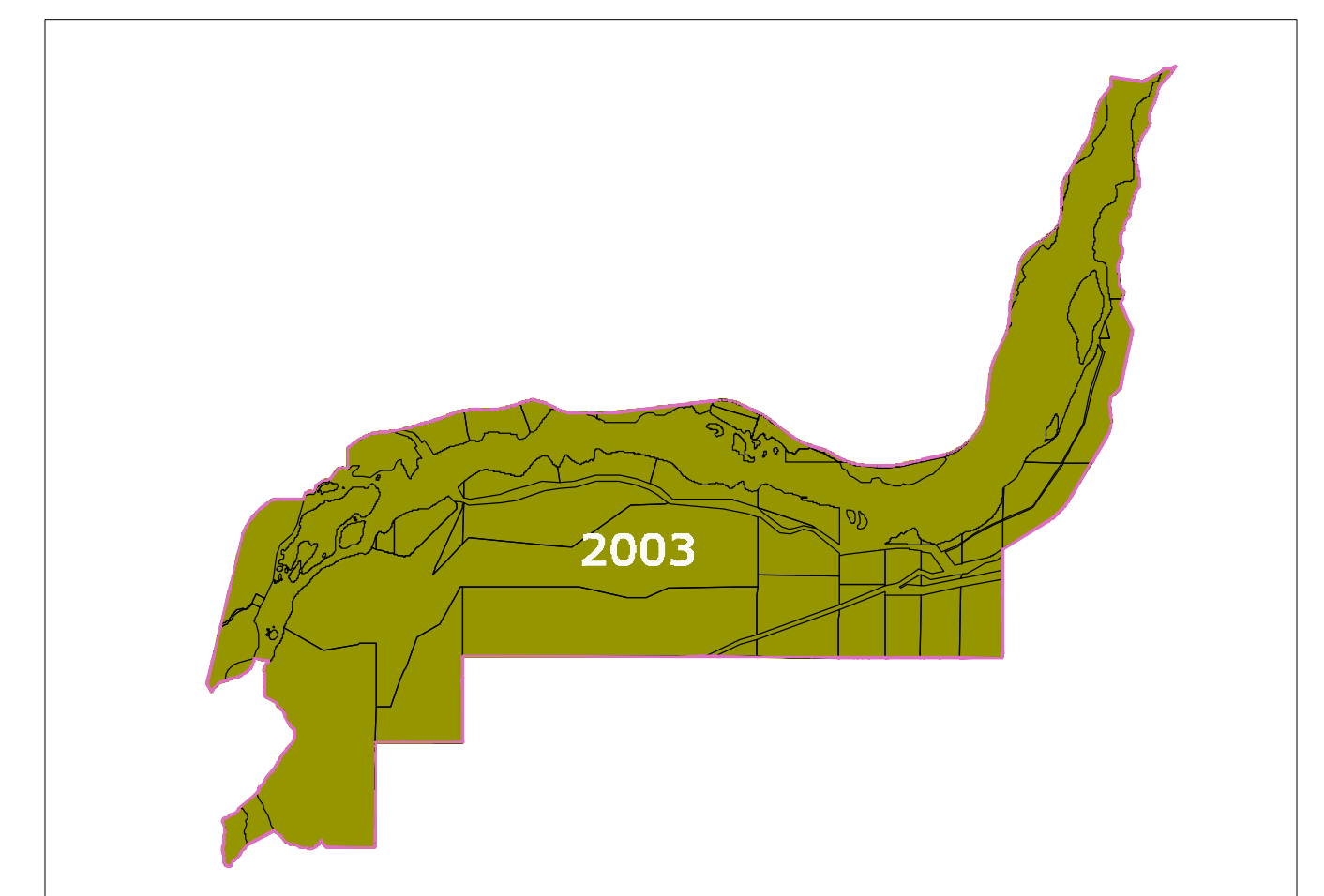
- 1897
- 1897
- 1921
- 1921
- 1961
- 1974
- 1975
- 1991
- 1991
- 1992
- 1993
- 2003
- 2007



West Nelson
(Insert 1)



See
Insert 1



Blewett Dam
(Insert 2)

